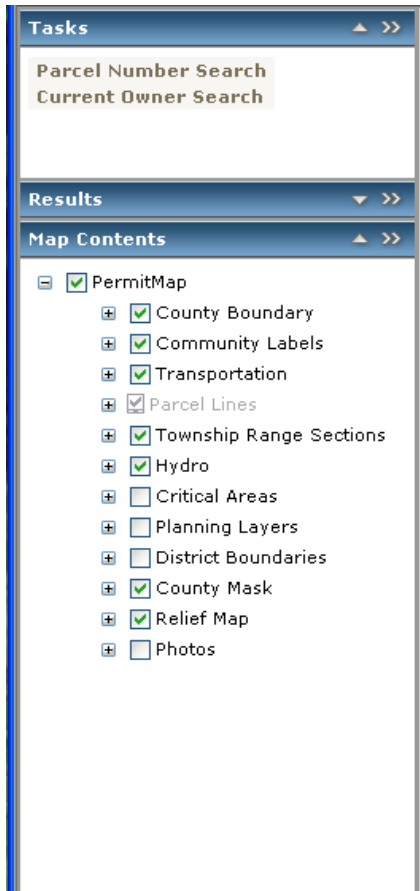
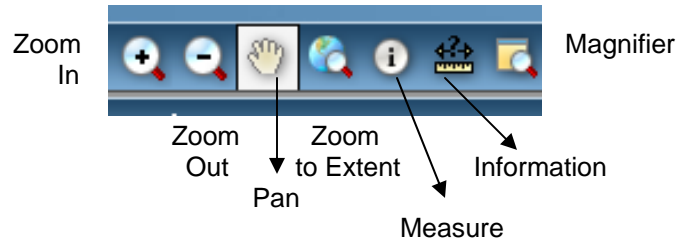


## How to use Douglas County's Web Map

These command buttons will help you navigate the map.

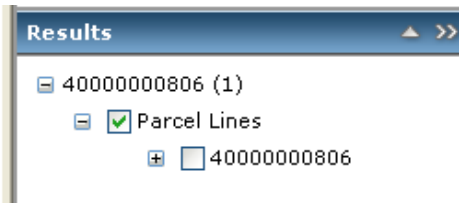


There are three windows on the left side of the screen to help you navigate and search the map. The windows are Tasks, Results and Map Contents.

The Tasks window holds the searches for parcel numbers and owners.

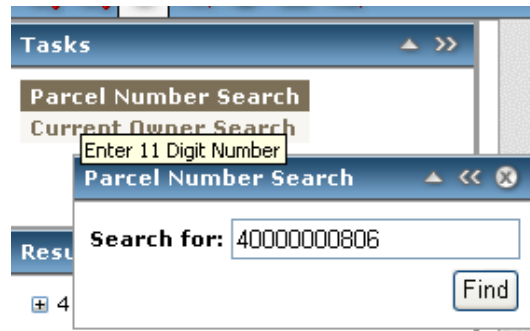


The Results window holds the results from the parcel numbers and owners searches.

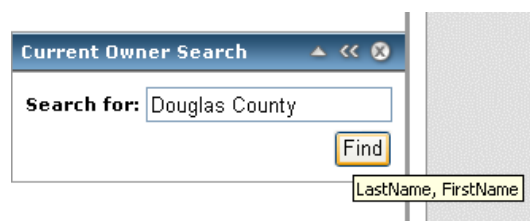


The Map Contents window is the table of contents for all geographic data layers of the web map.

To search for a parcel number, click the task for Parcel Number Search and enter an 11-digit parcel number in the search window. Then, click the Find button. The parcel number will appear in the Results window.

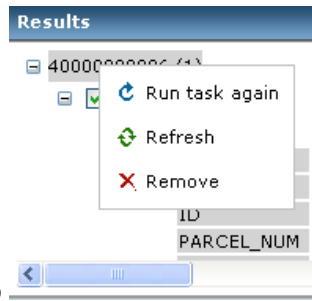


To search for a parcel owner, click the task for Current Owner Search and enter the last name followed by the first name of the owner (last name, first name) in the search window. All of the parcels owned by that owner will appear in the Results window.




To expand the search results or the Map Contents, click the  next to the search results or the Map Contents. To minimize the search results or the Map Contents, click the  next to the search results or the Map Contents.

To select the wanted search results, click the  next to the search results.



Right click the search result to



To turn on or off geographic data layer in the Map Contents, click the  next to the layer.

Have fun exploring Douglas County's new web mapping application!